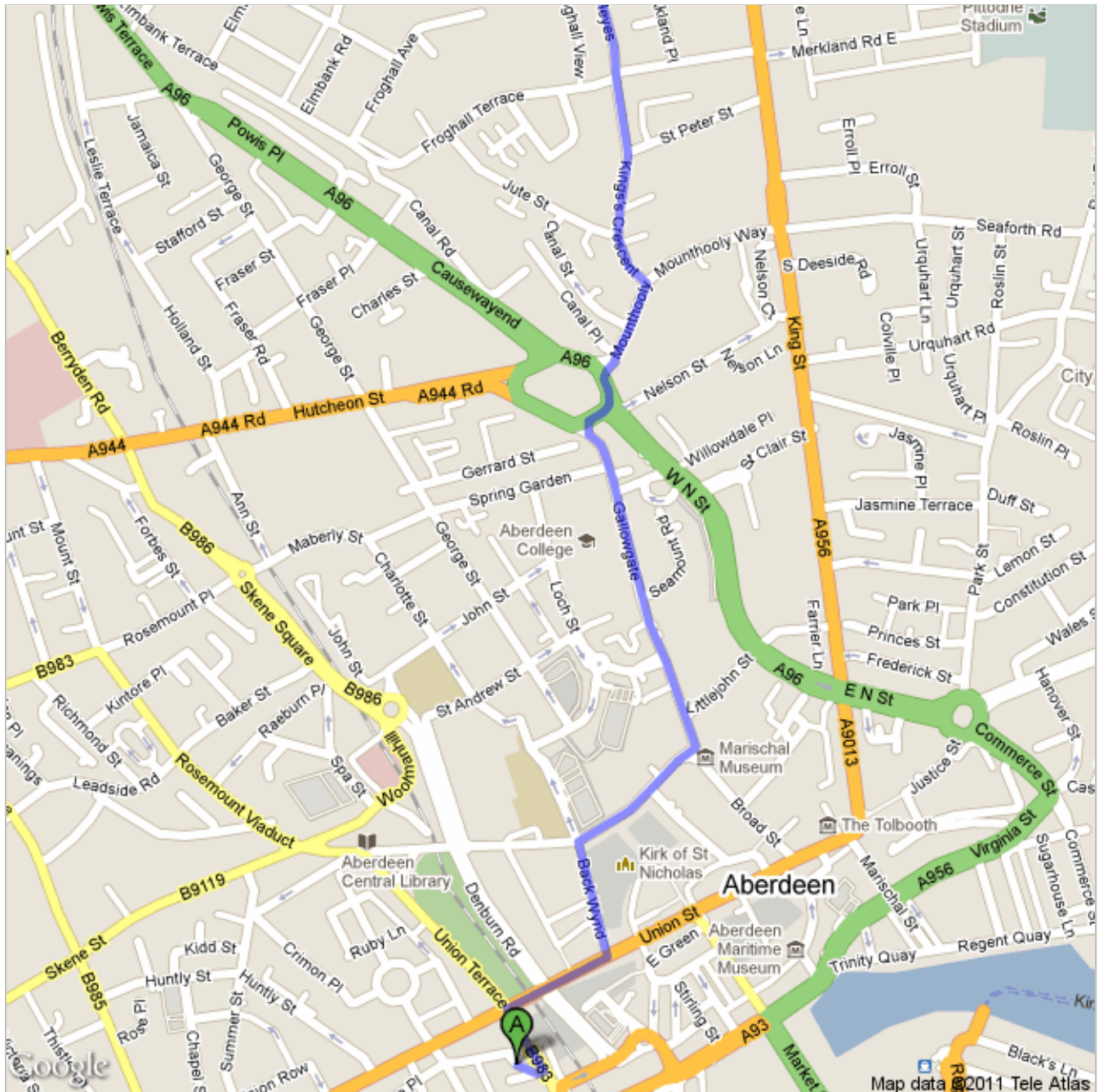




Directions to Elphinstone Rd, Aberdeen AB24, UK
1.7 mi – about 35 mins











Walking directions are in beta.

Use caution – This route may be missing sidewalks or pedestrian paths.



**The Royal Hotel**

1-3 Bath Street, Aberdeen AB11 6BJ - 01224 585 152

1. Head southeast on Bath St toward Bridge Pl	go 115 ft total 115 ft
 2. Slight left onto Bridge Pl	go 36 ft total 151 ft
 3. Turn left onto Bridge St/B983 About 2 mins	go 364 ft total 0.1 mi
 4. Turn right onto Union St/A9013 About 2 mins	go 0.1 mi total 0.2 mi
 5. Turn left onto Back Wynd About 3 mins	go 0.1 mi total 0.3 mi
 6. Turn right onto Schoolhill About 2 mins	go 453 ft total 0.4 mi
7. Continue onto Upperkirkgate About 1 min	go 305 ft total 0.5 mi
 8. Turn left onto Gallowgate About 6 mins	go 0.3 mi total 0.8 mi
 9. Turn right to stay on Gallowgate	go 66 ft total 0.8 mi
10. At the roundabout, take the 3rd exit onto Mounthooly About 3 mins	go 0.2 mi total 0.9 mi
 11. Turn left onto Kings's Crescent About 3 mins	go 0.1 mi total 1.1 mi
12. Continue onto Spital Heyes About 5 mins	go 0.2 mi total 1.3 mi
13. Continue onto College Bounds About 5 mins	go 0.3 mi total 1.6 mi
 14. Turn left onto Meston Walk About 1 min	go 266 ft total 1.6 mi
 15. Turn right onto Elphinstone Rd About 2 mins	go 0.1 mi total 1.7 mi



Elphinstone Rd, Aberdeen AB24, UK

These directions are for planning purposes only. You may find that construction projects, traffic, weather, or other events may cause conditions to differ from the map results, and you should plan your route accordingly. You must obey all signs or notices regarding your route.

Map data ©2011 Tele Atlas